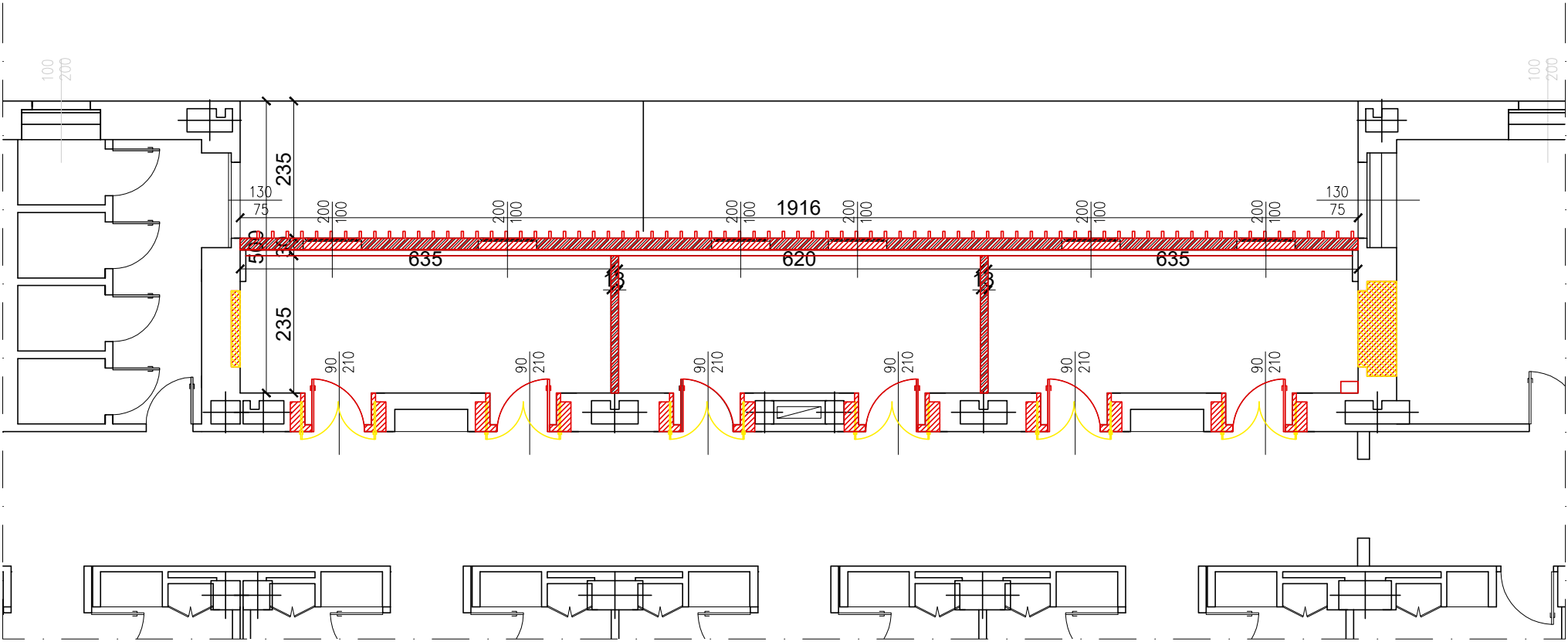
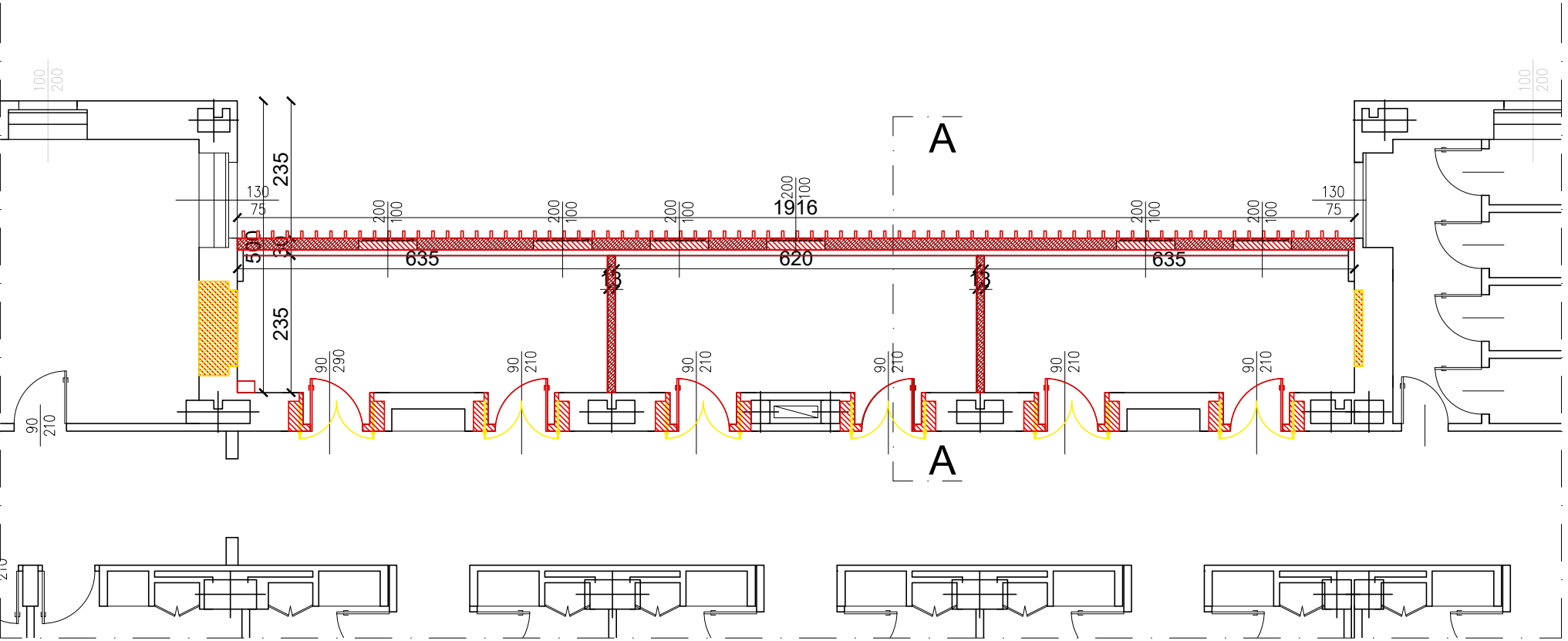


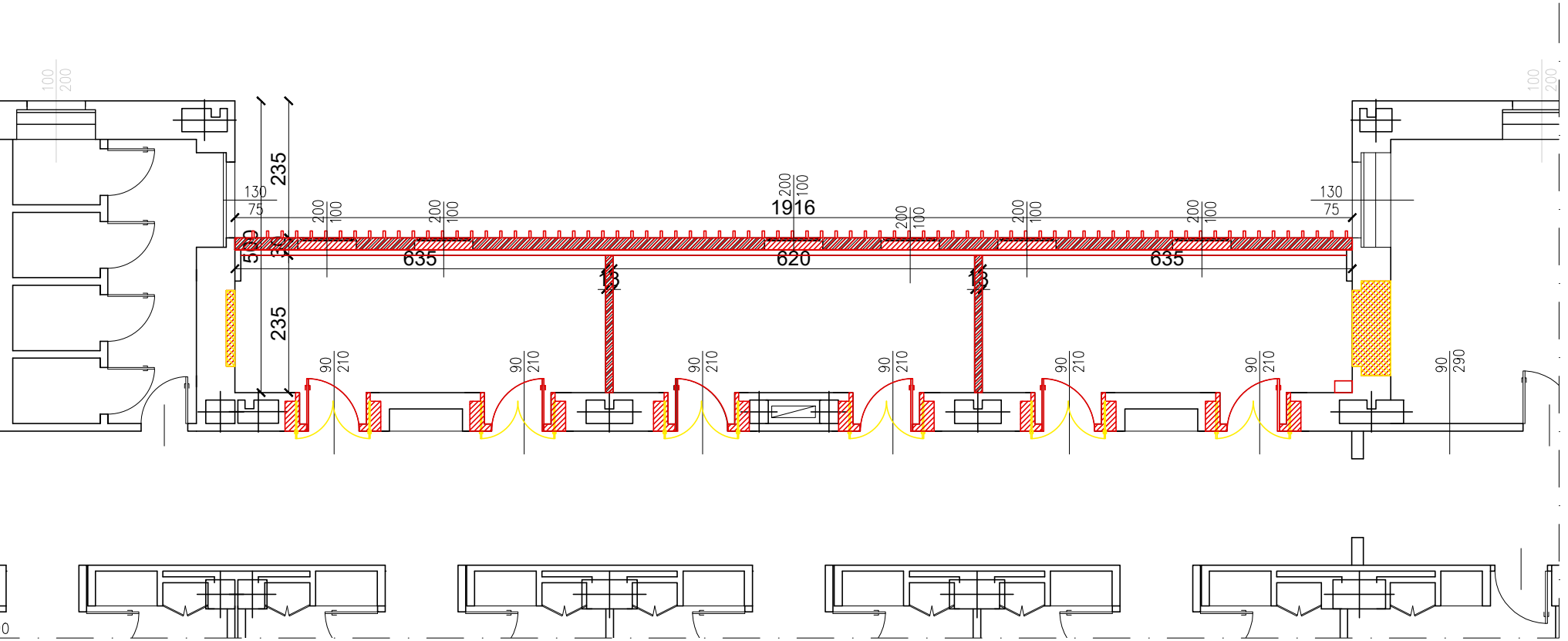
PLANIMETRIA PIANO SECONDO - LATO OVEST  
scala 1:100



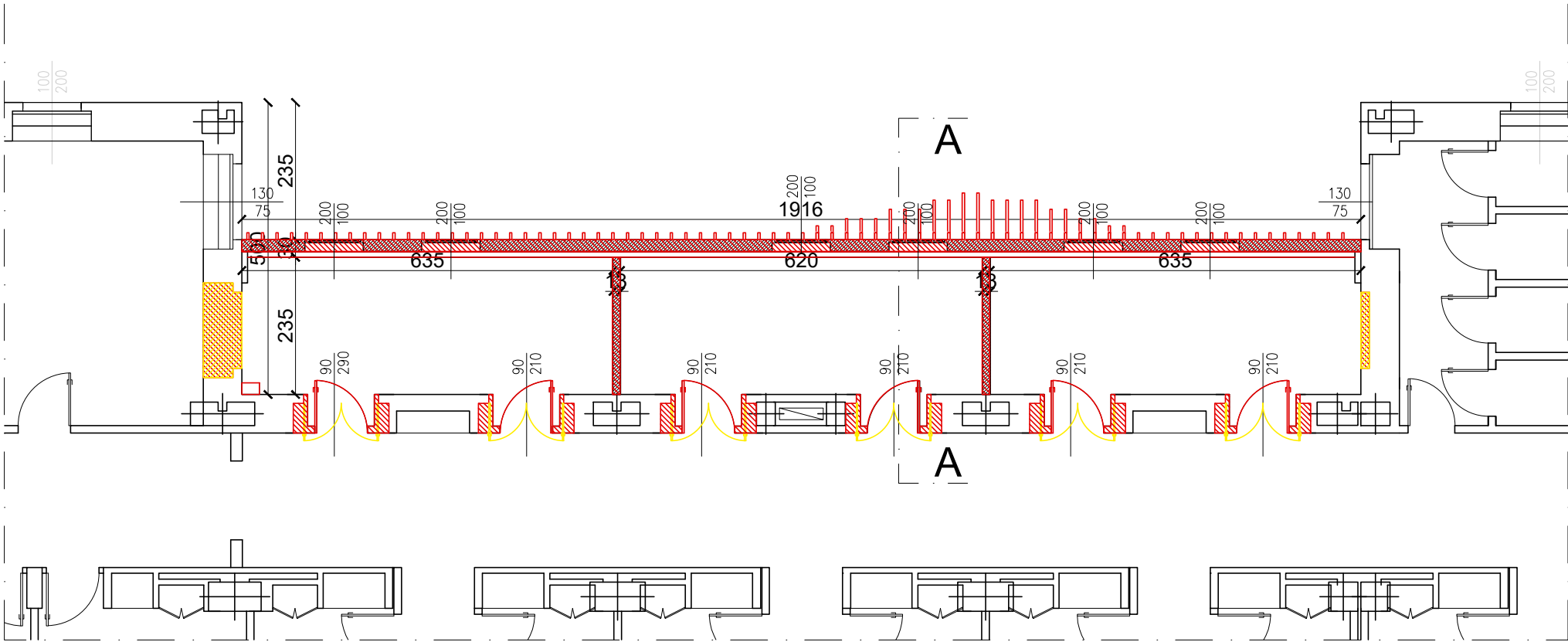
PLANIMETRIA PIANO SECONDO - LATO EST  
scala 1:100



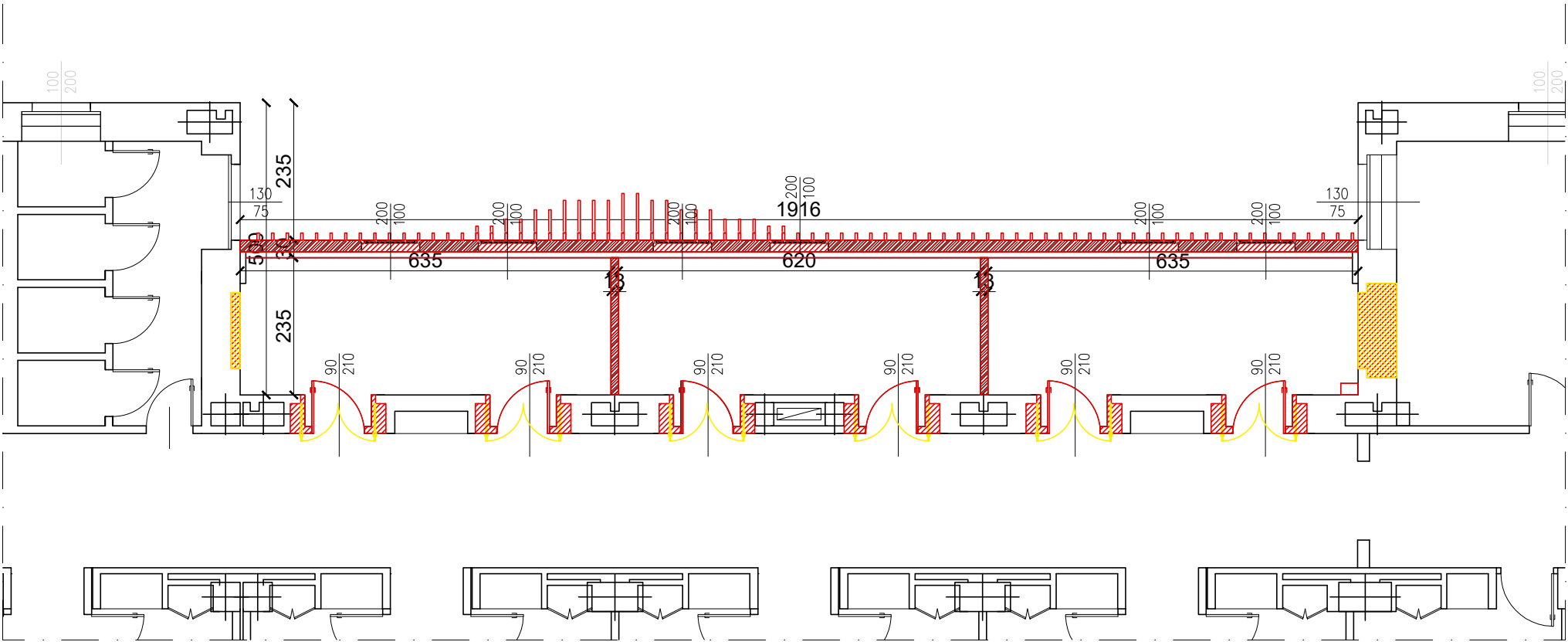
PLANIMETRIA PIANO TERZO - LATO OVEST  
scala 1:100



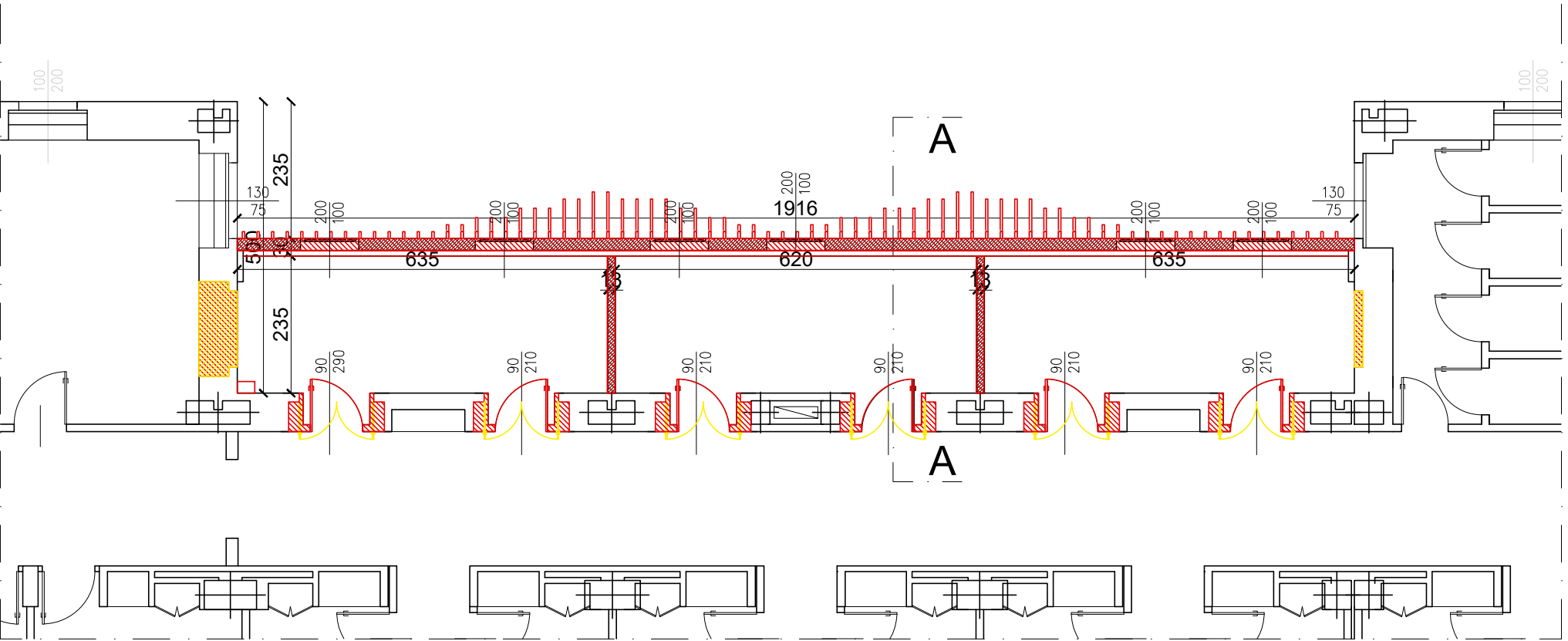
PLANIMETRIA PIANO TERZO - LATO EST  
scala 1:100



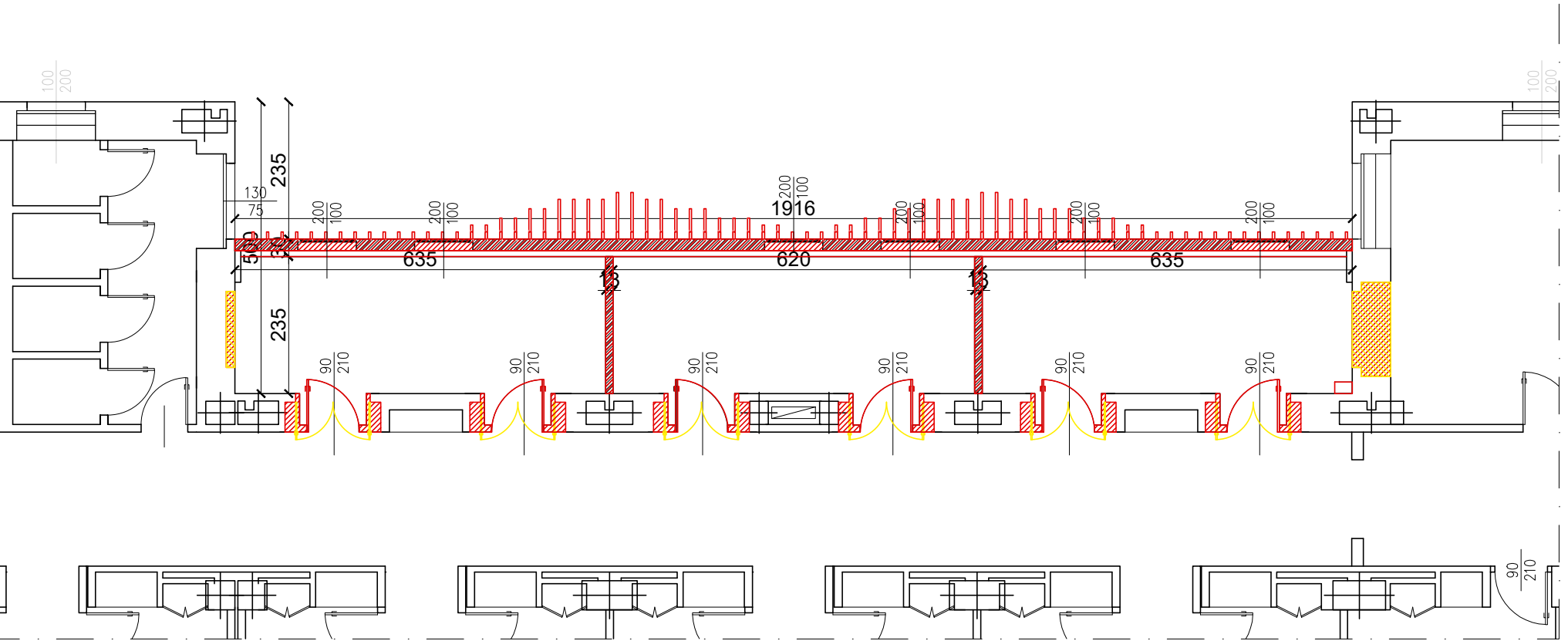
PLANIMETRIA PIANO QUARTO - LATO OVEST  
scala 1:100



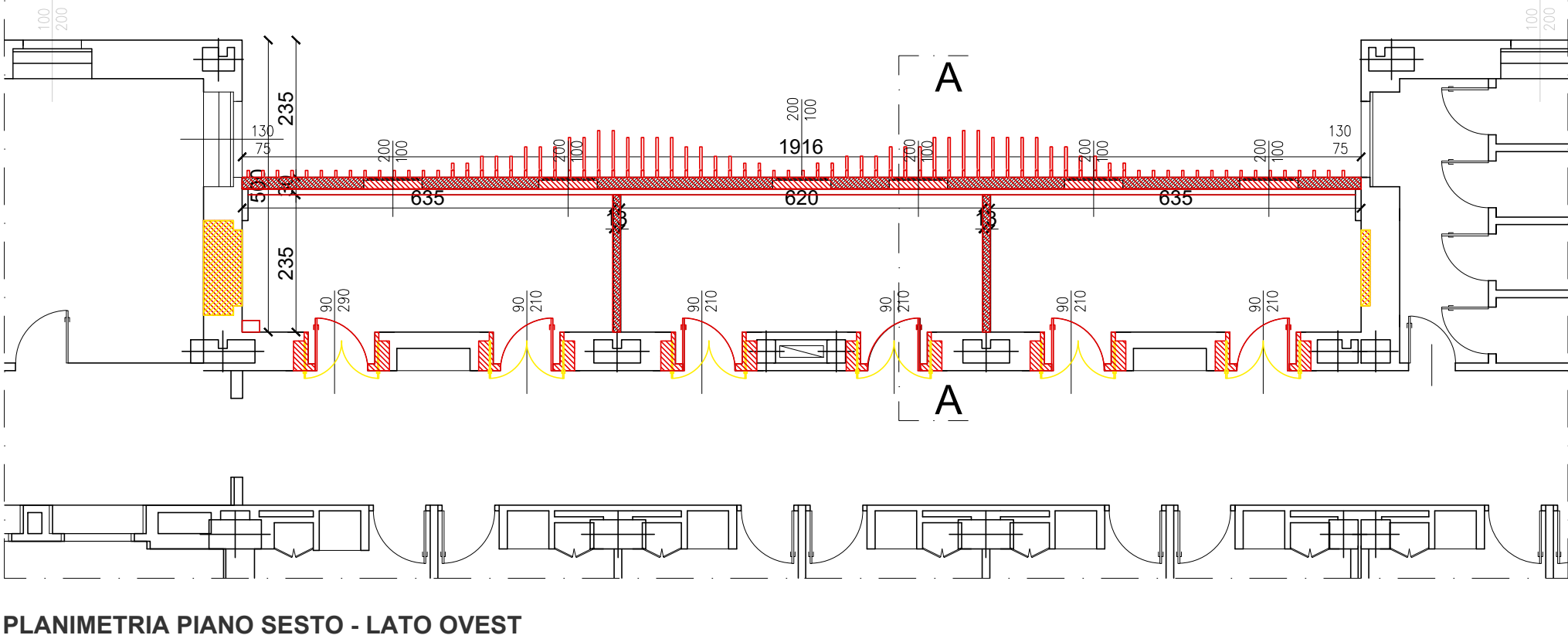
PLANIMETRIA PIANO QUARTO - LATO EST  
scala 1:100



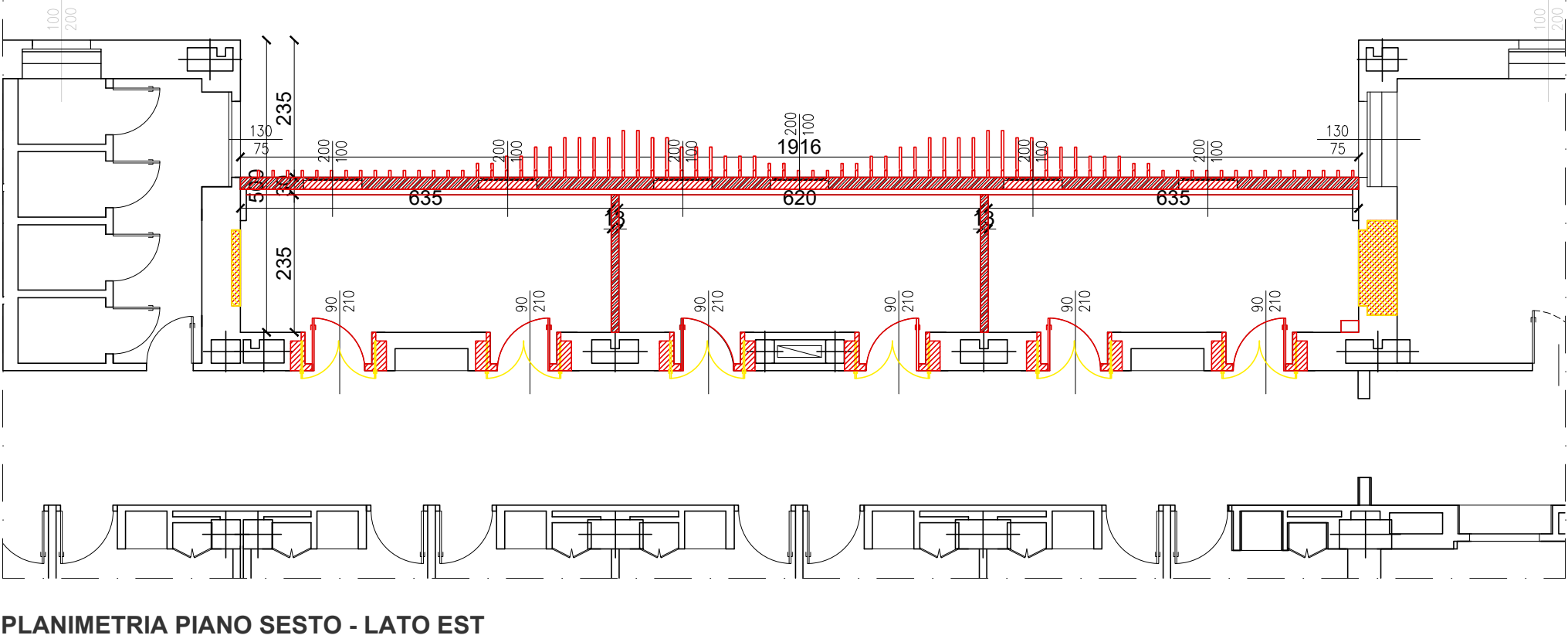
PLANIMETRIA PIANO QUINTO - LATO OVEST  
scala 1:100



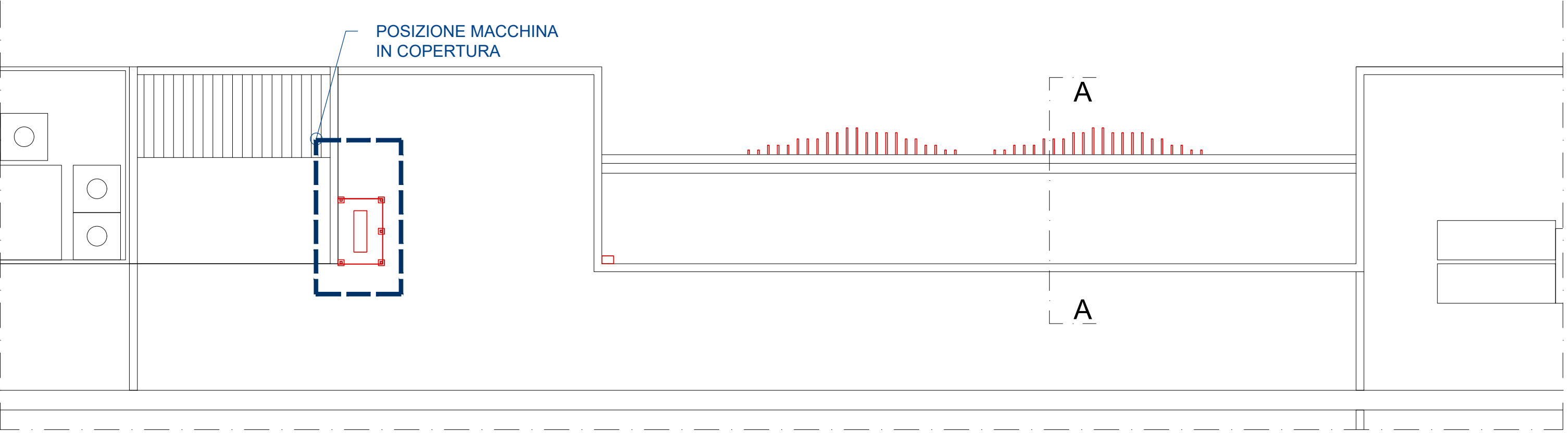
PLANIMETRIA PIANO QUINTO - LATO EST  
scala 1:100



PLANIMETRIA PIANO SESTO - LATO OVEST  
scala 1:100



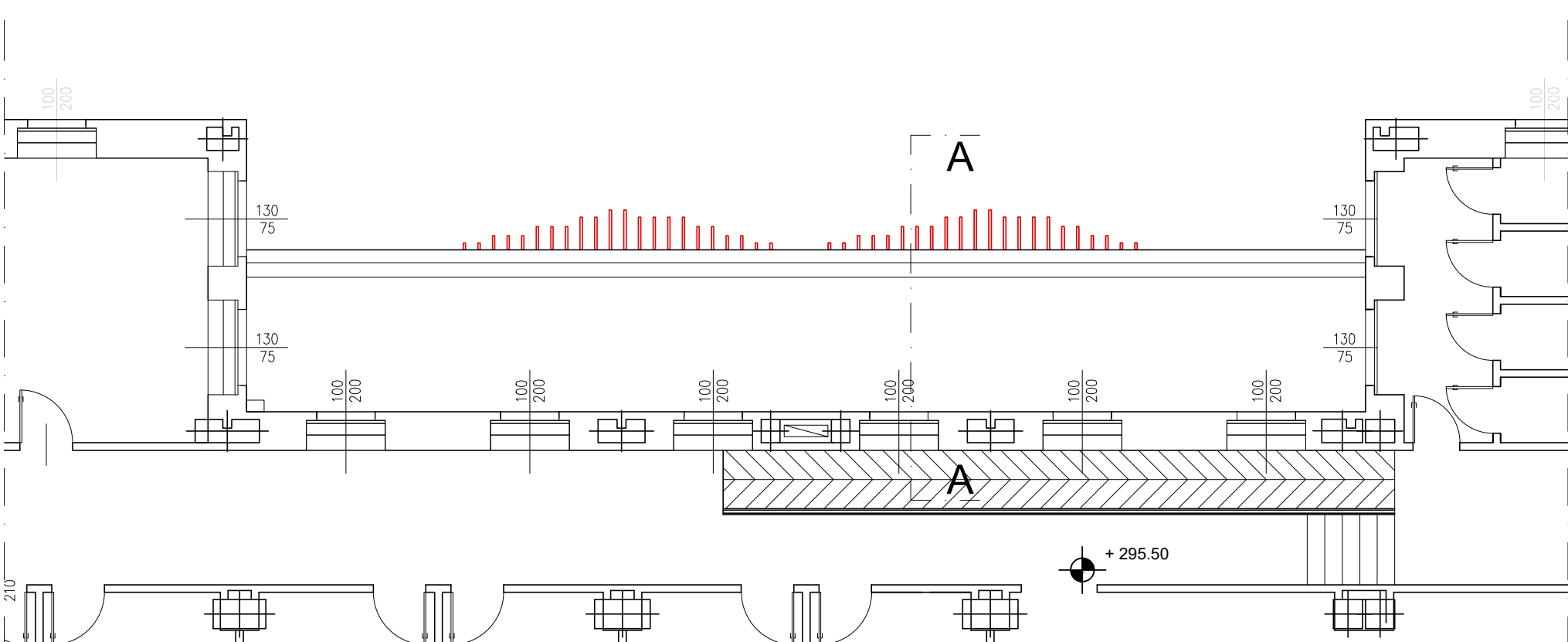
PLANIMETRIA PIANO SESTO - LATO EST  
scala 1:100



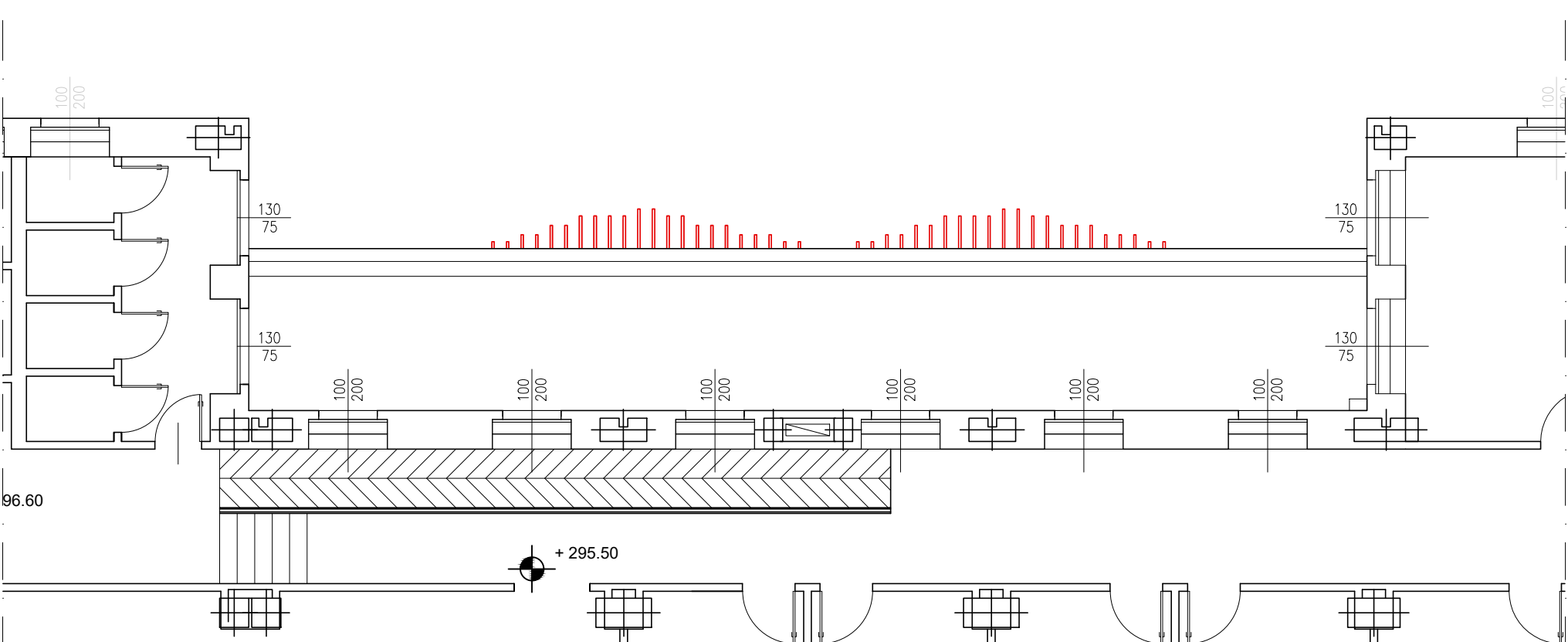
PLANIMETRIA COPERTURA - LATO OVEST  
scala 1:100



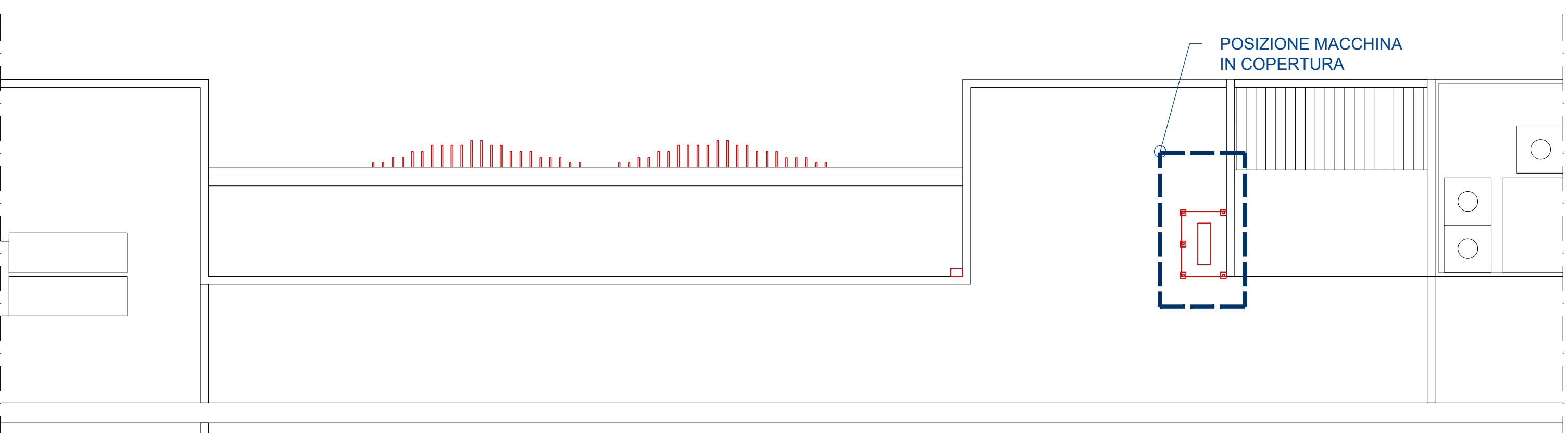
PLANIMETRIA COPERTURA - LATO EST  
scala 1:100



PLANIMETRIA PIANO SETTIMO - LATO OVEST  
scala 1:100



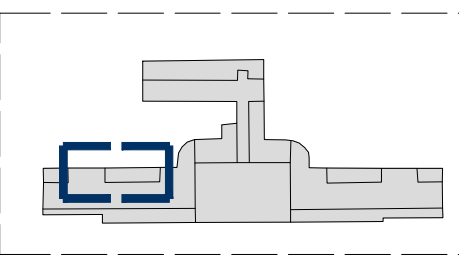
PLANIMETRIA PIANO SETTIMO - LATO EST  
scala 1:100



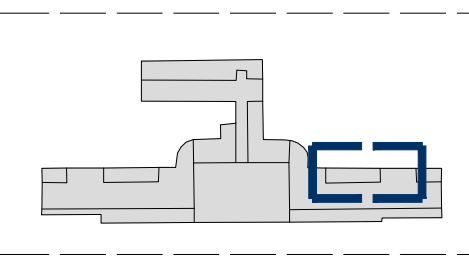
PLANIMETRIA COPERTURA - LATO EST  
scala 1:100

LEGENDA

- Demolizioni
- Costruzioni



K-PLAN  
LATO OVEST



K-PLAN  
LATO EST

STAZIONE APPALTANTE:  
Scuola Internazionale Superiori di  
Studi Avanzati

Via Bonomea, 265  
34136 Trieste

Location:  
Edificio A

CHIUSURA DELLE TERRAZZE  
LATI POSTICO DELL'EDIFICIO A  
PER LA REALIZZAZIONE DI UFFICI

CIG: Z40351CAFD  
CUP: G96J17000740005

PROGETTO DEFINITIVO

GRUPPO DI PROGETTAZIONE:

Progettazione definitiva

ing. Paco Ferrante

collaboratori:

ing. Salim Fathi

arch. Silvia Meterc

per.ind. Marco Benedetti

per.ind. Massimo Ritossa

ing. Umberto Ruspa

**SISSA**

Scuola  
Internazionale  
Superiore di  
Studi Avanzati

ELABORATO

RICHIESTA AUTORIZZAZIONE PAESAGGISTICA  
SC\_r0 DEMOLIZIONI E COSTRUZIONI - PIANTE I

Data	Nome file	Scala	Disegno	Verifica	Approva.
29.04.2022	SISSA planimetrie SP.r1.dwg	1:100	SM	PF	PF
0	29.04.2022	Prima emissione	SM	PF	PF
REV.	DATA	DESCRIZIONE	DIS.	VER.	APP.